














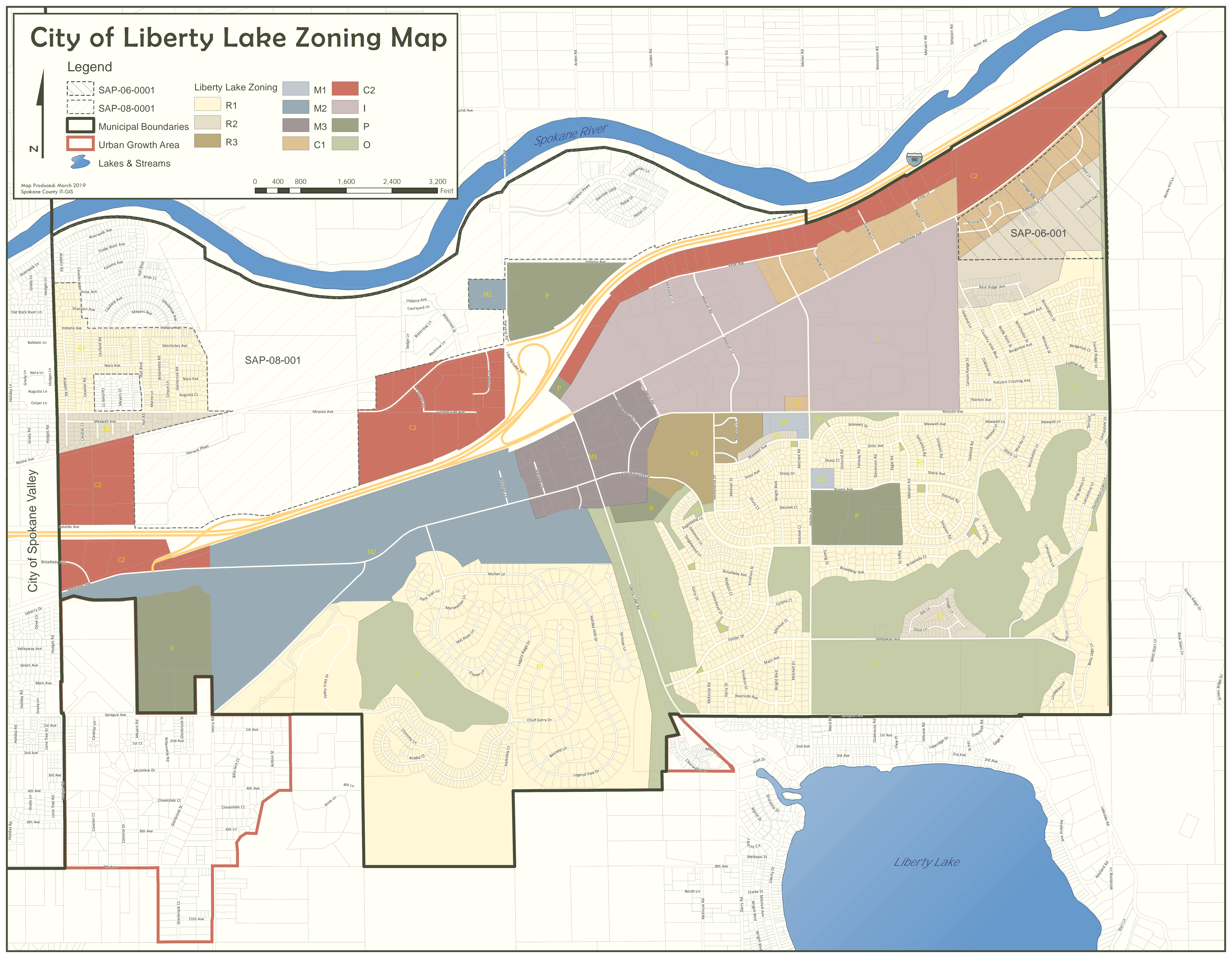
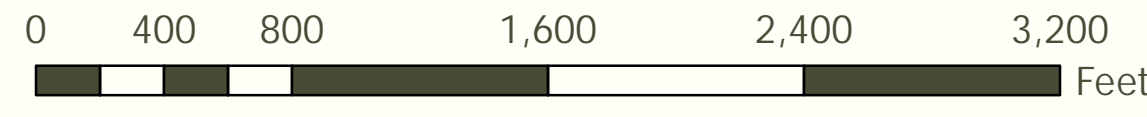


# City of Liberty Lake Zoning Map

## Legend

	SAP-06-0001		M1		C2
	SAP-08-0001		R1		I
	Municipal Boundaries		R2		M3
	Urban Growth Area		R3		C1
	Lakes & Streams				O

Map Produced: March 2019  
Spokane County IT-GIS



City of Spokane Valley

*Liberty Lake*

*Spokane River*

SAP-06-001

SAP-08-001