





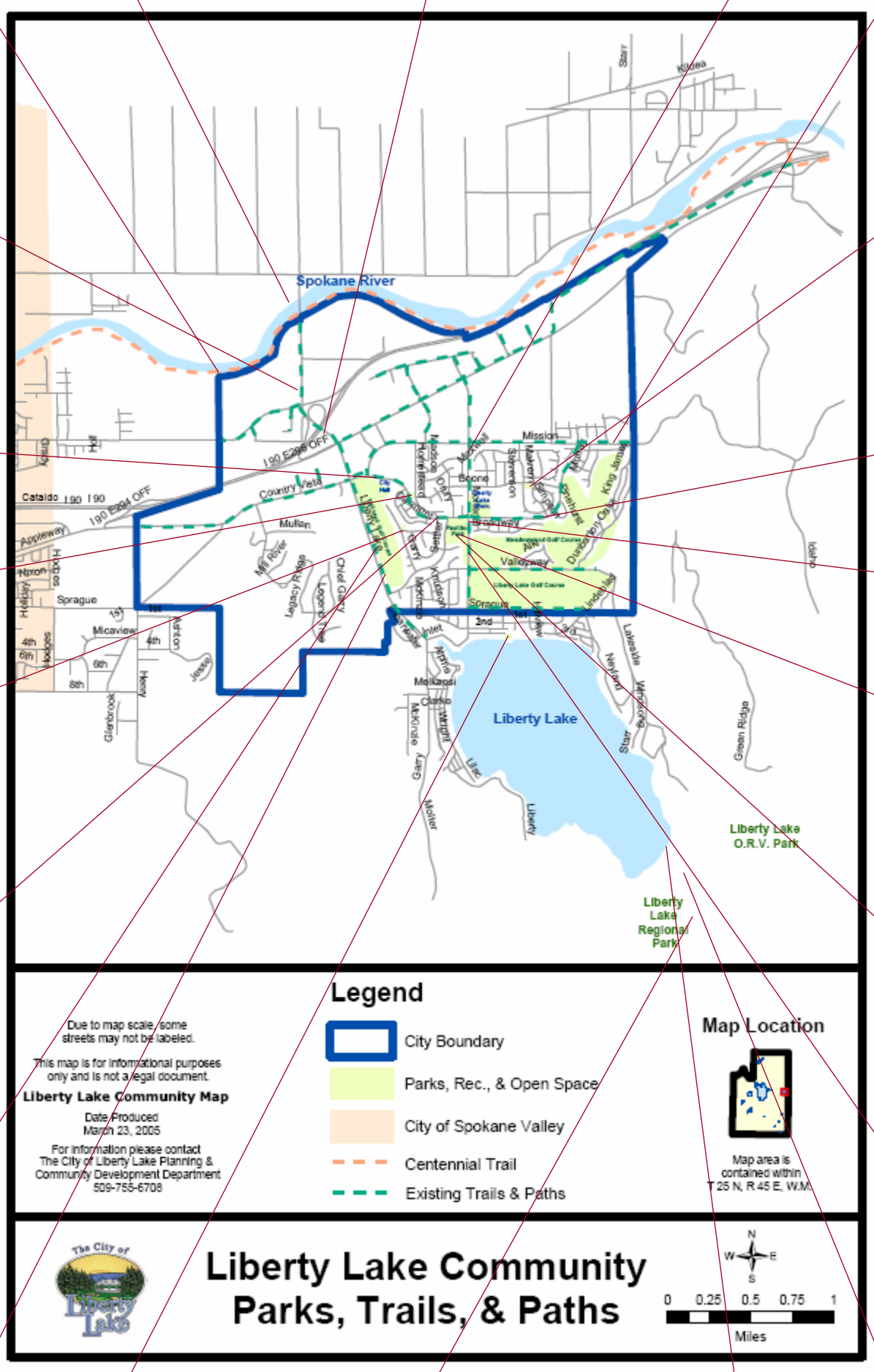
Spokane River
Liberty Lake
Liberty Lake O.R.V. Park
Liberty Lake Regional Park
Legend
City Boundary
Parks, Rec., & Open Space
City of Spokane Valley
Centennial Trail
Existing Trails & Paths
Map Location
Map area is contained within T 25 N, R 45 E, W.M.
Due to map scale, some streets may not be labeled.
This map is for informational purposes only and is not a legal document.
Liberty Lake Community Map
Date Produced March 23, 2005
For information please contact The City of Liberty Lake Planning & Community Development Department 509-755-6708
Liberty Lake Community Parks, Trails, & Paths
N
W
E
S
0 0.25 0.5 0.75 1
Miles