

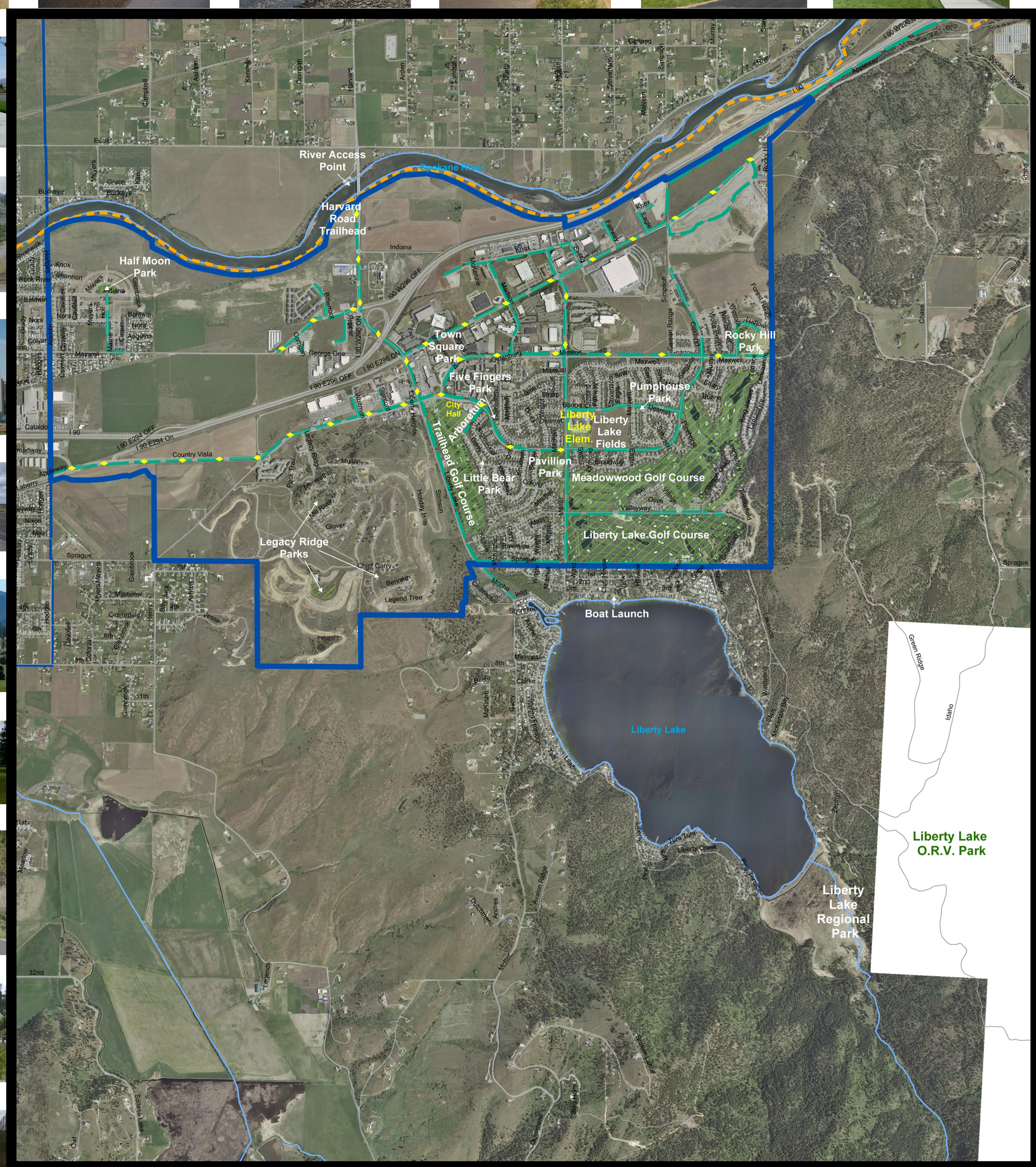

Map Legend

Due to map scale, some streets may not be labeled.

This map is for informational purposes only and is not a legal document.

Liberty Lake Community Parks, Trails, Paths, & Bike Lanes Map

Map Updated - December 15, 2014

For information please contact
The City of Liberty Lake
Planning & Building Services
509-755-6708

- Centennial Trail
- Existing Trails & Paths
- Bike Lanes
- Water Bodies
- Parks, Rec., & Open Space
- City of Liberty Lake

Connecting Residential Neighborhood Trails, Paths, & Sidewalks Are Not Shown

Map Location

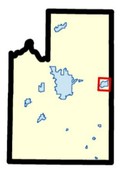

Map area is contained within T 25 N, R 45 E, W.M.

The City of Liberty Lake

Liberty Lake Community Parks, Trails, Paths, & Bike Lanes

N W E S

0 0.25 0.5 0.75 1

Miles